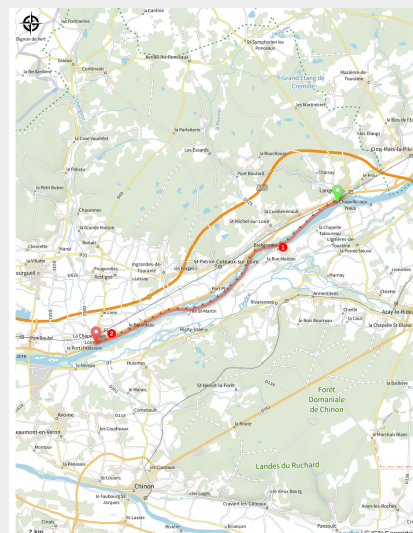
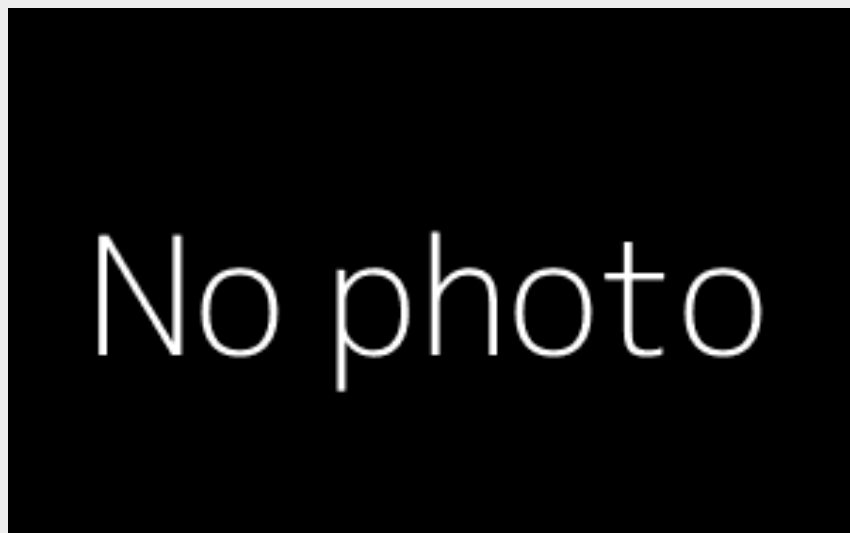


From Langeais to La Chapelle sur Loire

Balades et randos région de Bourgueil/Langeais - Langeais



Useful information

Duration : 3 h

Length : 17.1 km

Difficulty : Medium

Themes : Fauna, Flora, River and stream

Trek

Departure : Langeais

Arrival : La Chapelle sur Loire

Cities : 1. Langeais

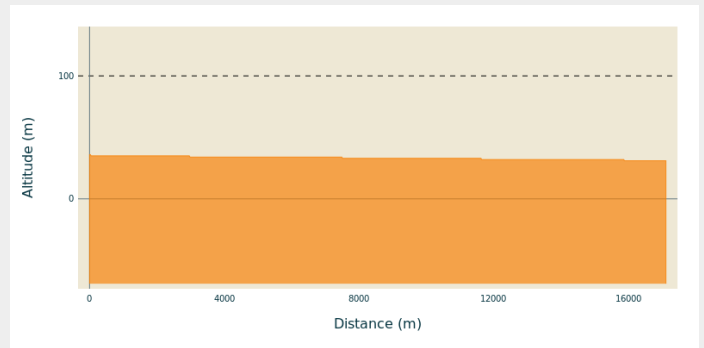
2. Coteaux-sur-Loire

3. Bréhémont

4. Rigny-Ussé

5. La Chapelle-sur-Loire

Altimetric profile

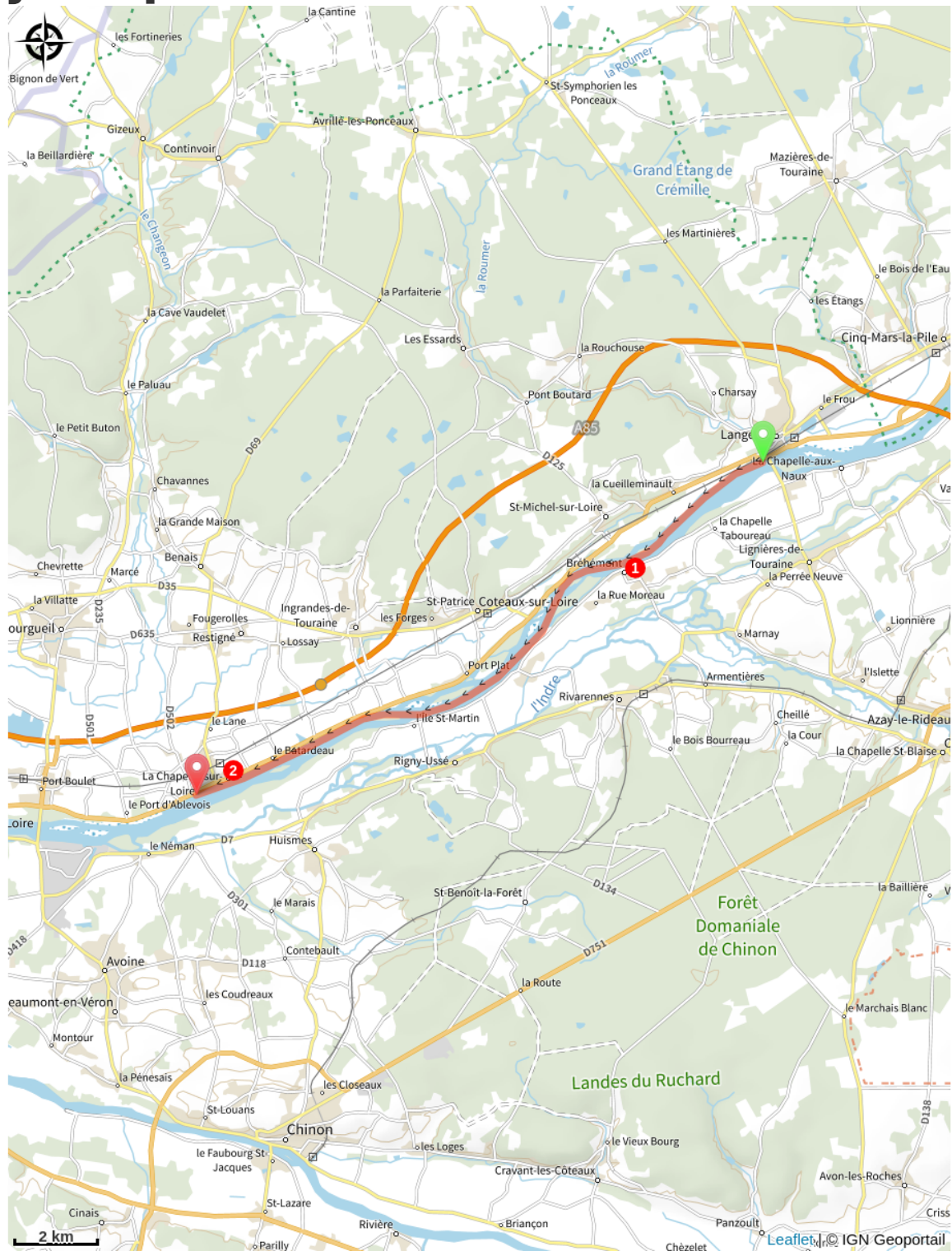


Min elevation 31 m Max elevation 36 m

1. Quai de Bréhémont

2. La Chapelle-sur-Loire

On your path...



All useful information

Environmental sensitive areas

Along your trek, you will go through sensitive areas related to the presence of a specific species or environment. In these areas, an appropriate behaviour allows to contribute to their preservation. For detailed information, specific forms are accessible for each area.

Amont de L'Île Garaud

Sensitivity period: January, February, March, April, May, June, July

Site Natura 2000 des basses vallées de la Vienne et de l'Indre

Sensitivity period: January, February, March, April, May, June, July, August, September, October, November, Decembre

The site was designated in 2005 under the Birds Directive. The Park has been coordinating the site since 2010 (initially for the period 2010-2016, then renewed for 2016-2019 and 2019-2022), in conjunction with the CPIE Touraine-Val de Loire and the Indre-et-Loire Chamber of Agriculture.

The low valleys are largely covered by natural flood meadows, which are mown and/or grazed. These meadows form large complexes that are home to rare and endangered birds: corncrake, red-backed shrike, meadowlark, spotted crane, etc.

Certain sectors are characterized by a dense bocage network, with pollarded trees surrounding the meadows (Véron bocage): this is the home of the Common Fritillary, Natterjack Toad, Great Capricorn...

Finally, the banks of the Vienne and Indre rivers are occupied by alluvial woodlands and poplar plantations.