

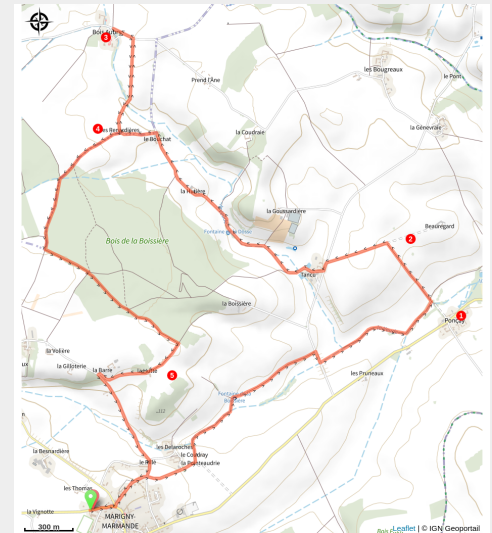
Hiking among rivers and truffle patches



Balades et randos région de Richelieu/Ile-Bouchard/Sainte Maure - Marigny-Marmande



Photographie d'une truffière au moment de la récolte



Discover the Richelaise countryside and its many streams and relics: stop along the way to discover the Royal Abbey of Saint-Michel de Bois-Aubry.

Useful information

Practice : Hiking

Duration : 2 h 30

Length : 11.1 km

Trek ascent : 149 m

Difficulty : Medium

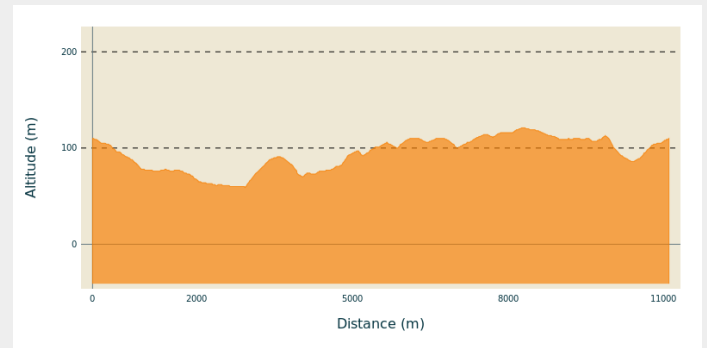
Trek

Departure : Marigny-Marmande

Arrival : Marigny-Marmande

Cities : 1. Marigny-Marmande
2. Luzé

Altimetric profile



Min elevation 59 m Max elevation 121 m

1. Remains of the Ponçay Priory

The Jesuit priory of Ponçay, on the road from Marigny-Marmande to Port-de-Piles, was part of the Noyers deanery. The parish was united with that of Marigny in 1820. The former 12th-century parish church is in ruins. The prior's dwelling, a rectangular structure dating from the late Middle Ages, has lost its hors-oeuvre staircase. Its molded-frame windows (including one with a mullion) have been partly walled in.

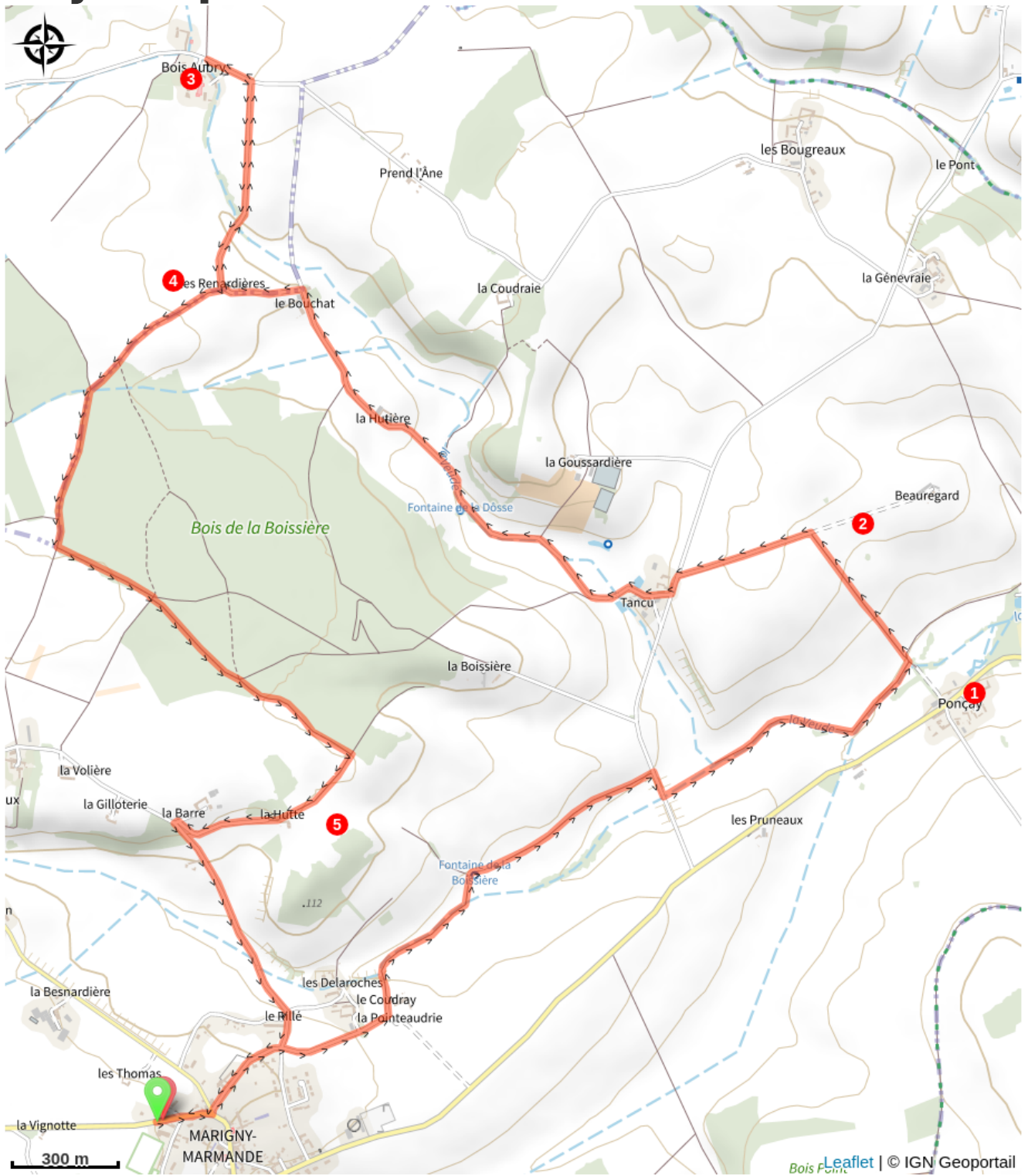
2. Viewpoint

3. Abbaye Royale Saint-Michel de Bois-Aubry

4. Viewpoint

5. Viewpoint

On your path...



All useful information

Information desks

OT Azay Chinon Val de Loire - Ste Maure

77 Av. du Général de Gaulle, 37800
Sainte-Maure-de-Touraine

tourisme@azay-chinon-valde Loire.com

Tel : 02 47 65 66 20

<https://www.azay-chinon-valde Loire.com/>

OT Azay Chinon Val de Loire - Chinon

1 Rue Rabelais,, 37500 Chinon

tourisme@azay-chinon-valde Loire.com

Tel : 02 47 93 17 85

<https://www.azay-chinon-valde Loire.com/>

OT Azay Chinon Val de Loire - Richelieu

Place du Marché, 37120 Richelieu

tourisme@azay-chinon-valde Loire.com

Tel : 02 47 58 13 62

<https://www.azay-chinon-valde Loire.com/>