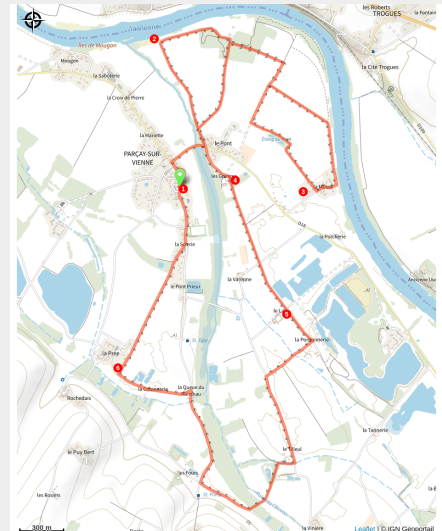


La Plaine hiking trail

Balades et randos région de Richelieu/Ile-Bouchard/Sainte Maure - Parçay-sur-Vienne



Brume matinale sur la Vienne (Aurore Poveda)



The first part of the walk will take you through a meander of the Vienne, where you'll discover cattle breeding and cereal crops. The vast panorama of the banks of the Vienne invites you to take a look at the other side of the river.

From Les Granges to La Pontonnerie, walk along the old L'Ile Bouchard / Les Ormes road.

Useful information

Practice : Hiking

Duration : 3 h

Length : 12.3 km

Trek ascent : 37 m

Difficulty : Medium

Type : Loop

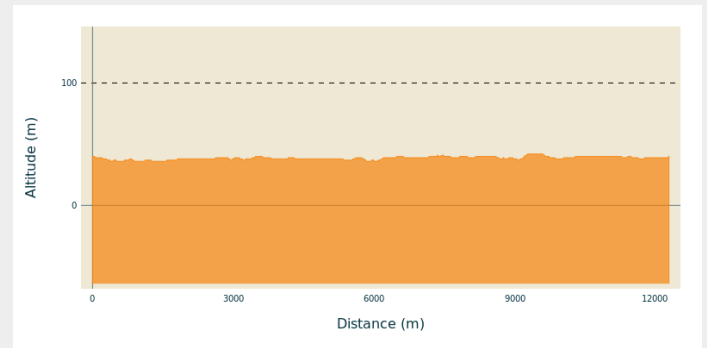
Trek

Departure : Church square

Arrival : Church square

Cities : 1. Parçay-sur-Vienne

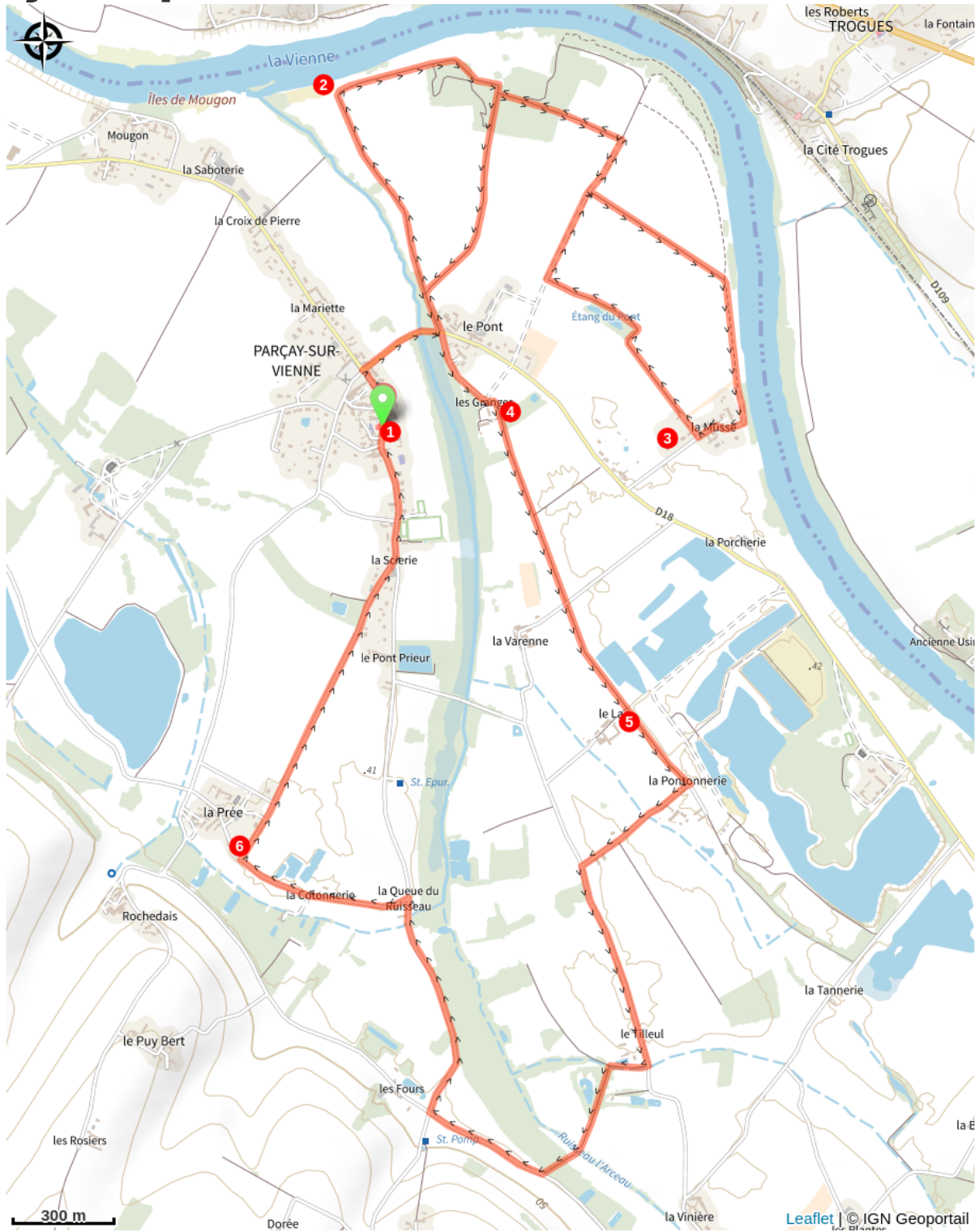
Altimetric profile



Min elevation 36 m Max elevation 42 m

1. At the start, in place de l'église Saint-Pierre, you'll see the remarkable church portal with its 33 beards and fish-scale stones.
2. Beautiful panorama over the Vienne, with views of the village of Mougou to the left and Trogues to the right.
3. La Musse, a former fishing village. In 1861, it had 16 inhabitants.
4. Les Granges, former fiefdom of the Île-Bouchard hat factory. Here you can see the château, now privately owned.
5. South of Les Granges, you come to Le Lac, fief of Lac Bouin. This is a former manor house, with 2 towers guarding the entrance.
6. Return to the valley at La Prée to reach the village of Parçay.

On your path...



All useful information

Information desks

OT Azay Chinon Val de Loire - Chinon

1 Rue Rabelais,, 37500 Chinon

tourisme@azay-chinon-valde Loire.com

Tel : 02 47 93 17 85

<https://www.azay-chinon-valde Loire.com/>

OT Azay Chinon Val de Loire - Richelieu

Place du Marché, 37120 Richelieu

tourisme@azay-chinon-valde Loire.com

Tel : 02 47 58 13 62

<https://www.azay-chinon-valde Loire.com/>