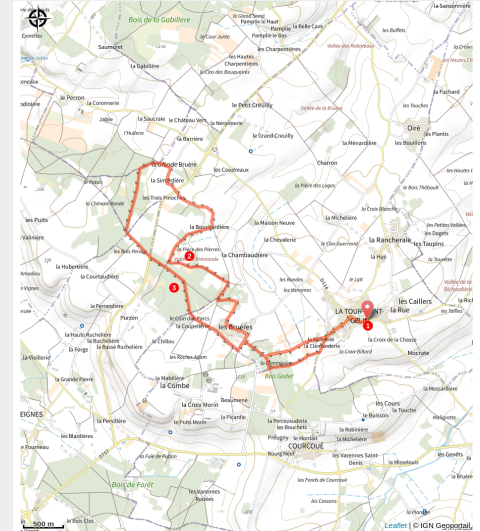


# La Grande Bruère

Balades et randos région de Richelieu/Ile-Bouchard/Sainte Maure



Photo de l'église de La Tour-Saint-Gelin



Walk through La-Tour-Saint-Gelin and discover its surroundings hamlet and its neo-gothic style church.

## Useful information

Practice : Hiking

Duration : 3 h

Length : 11.8 km

Trek ascent : 63 m

Difficulty : Medium

Rating scale :

Risque : 2 - Assez Faible

Effort : 3 - Peu difficile

Technicité : 3 - Peu difficile

Themes : Fauna, Forest

# Trek

**Departure** : Place de l'Église

**Arrival** : Place de l'Église

**Cities** : 1. La Tour-Saint-Gelin

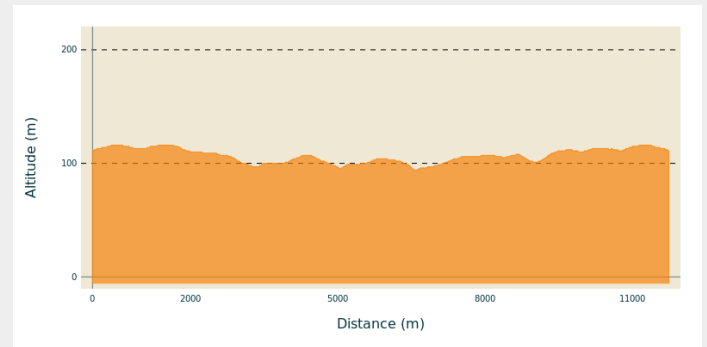
2. Courcoué

3. Chaveignes

4. Lémeré

5. Champigny-sur-Veude

## Altimetric profile



Min elevation 94 m Max elevation 116 m

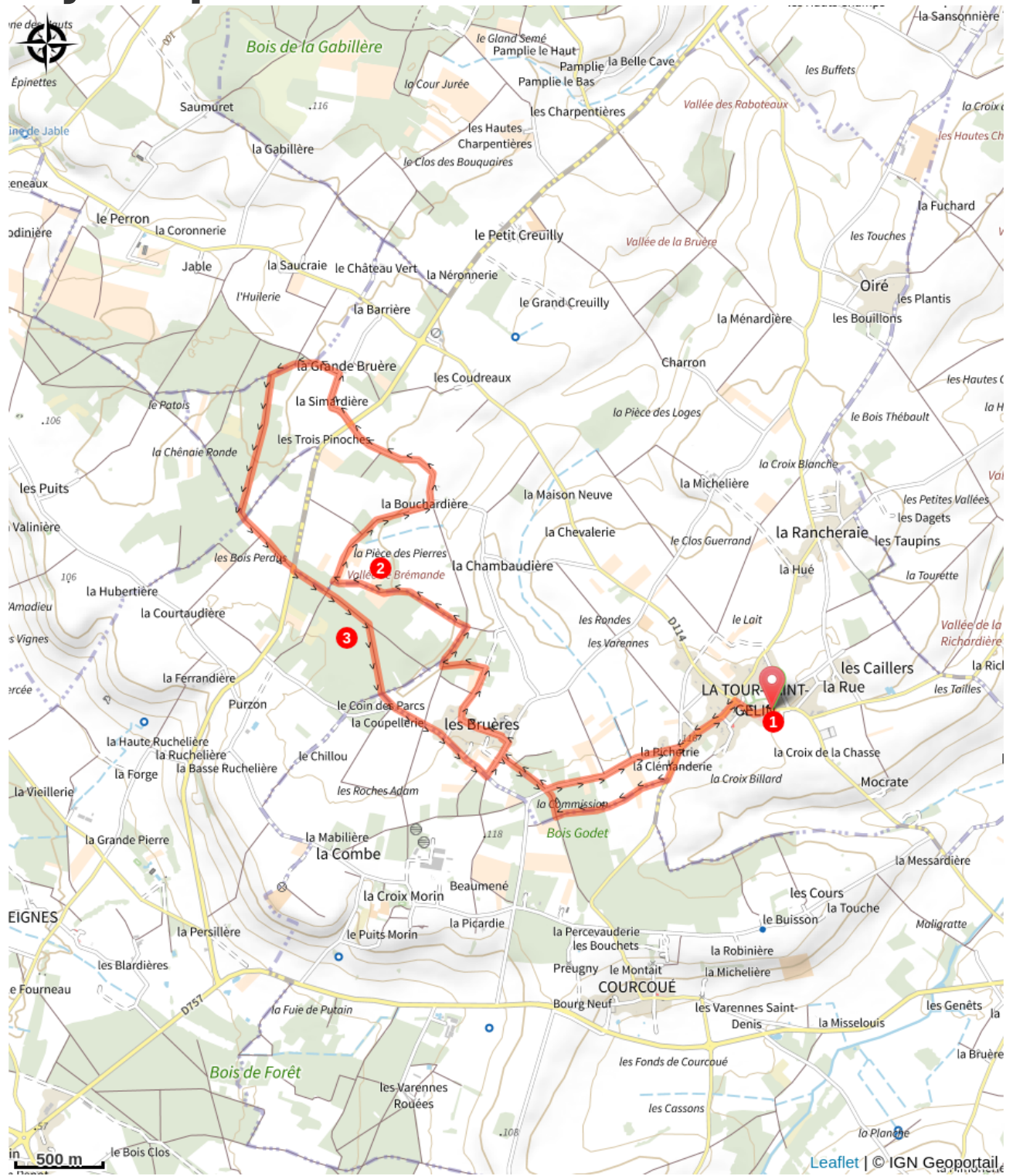
The church, sanctified in the name of Saint-Gelin, was rebuilt in 1909. Most of the stained-glass windows were made by Jean-Louis Lobin.

The woods on this walk are home to migratory birds, like the Eurasian hoopoe, which you might hear while walking (hoop-hoop-hoop).

The Brémande Valley cuts the Richelieu Plateau, dominating the D 58 road. The sandy terrain during the summer favour the growth and production of asparagi, a local delicacy.

The walk goes through the Bruères hamlet, a big hamlet that was once as big as La-Tour-Saing-Gelin.

# On your path...



# All useful information



**In the forest**



**En plein air**



**A la campagne**



**Information desks**

**OT Azay Chinon Val de Loire - Chinon**

1 Rue Rabelais,, 37500 Chinon

tourisme@azay-chinon-valdeloire.com

Tel : 02 47 93 17 85

<https://www.azay-chinon-valdeloire.com/>

**OT Azay Chinon Val de Loire -  
Richelieu**

Place du Marché, 37120 Richelieu

tourisme@azay-chinon-valdeloire.com

Tel : 02 47 58 13 62

<https://www.azay-chinon-valdeloire.com/>