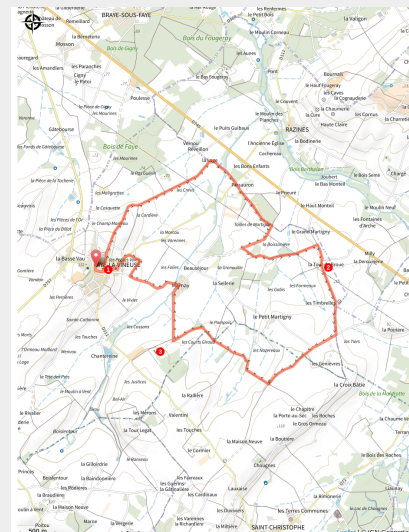


# Hike around Faye-la-Vineuse

Balades et randos région de Richelieu/Ile-Bouchard/Sainte Maure



Randonneurs sous le soleil (Aurore Poveda)



Despite its turbulent history, particularly during the Wars of Religion, the village has retained much of its medieval structure, clustered around the Collegiate Church of Saint-Georges and crowned by a hill. At the foot of the village, the Château de la Grillière, a 16th-century residence refurbished in the 17th century, illustrates seigneurial life in a rural setting.

## Useful information

Practice : Hiking

Duration : 3 h

Length : 13.4 km

Trek ascent : 119 m

Difficulty : Medium

Type : Loop

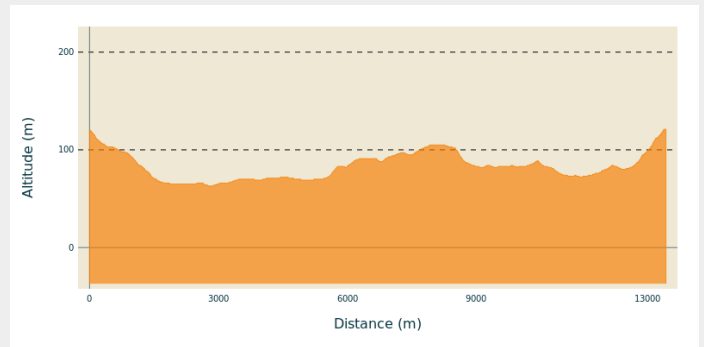
# Trek

**Departure** : In front of the church

**Arrival** : In front of the church

**Cities** : 1. Faye-la-Vineuse  
2. Razines

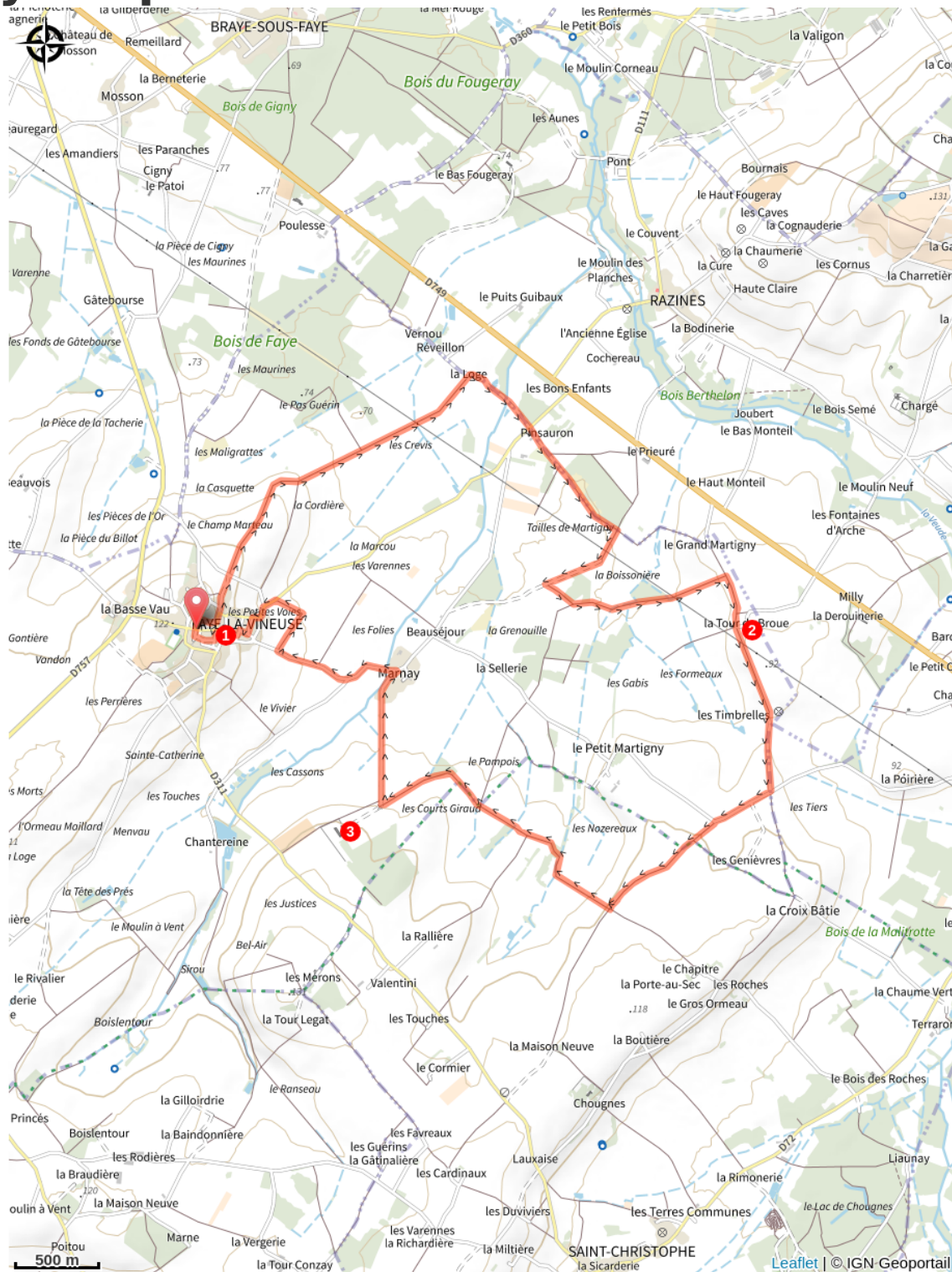
## Altimetric profile



Min elevation 63 m   Max elevation 121 m

1. Saint-Georges collegiate church
2. La Tour de Broue
3. Château de la Grillière

# On your path...



# All useful information