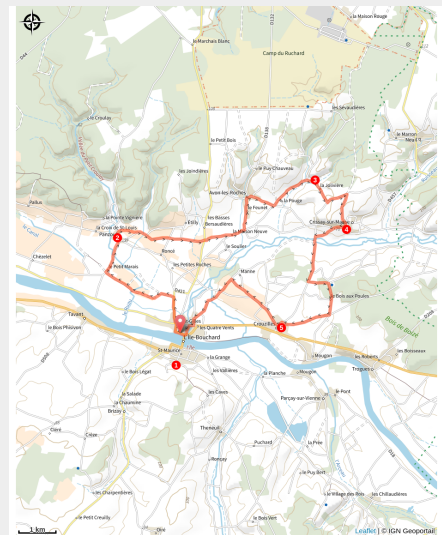


Through the Vienne's and Manse's valleys' villages



Balades et randos région de Richelieu/Ile-Bouchard/Sainte Maure - L'Île-Bouchard



Photographie de l'église Saint Gilles à l'Île-Bouchard

Between religious buildings, vineyards and charming villages, discover a little-known part of the Bouchard countryside by bike! As you cycle through Panzoult, you'll discover the Cave de la Sibylle, where you can visit and taste the wines. Further on, you'll see the Roches Trachelion, one of the finest examples of 16th-century religious art in Touraine.

Useful information

Practice : Cycling

Duration : 2 h

Length : 23.3 km

Trek ascent : 187 m

Difficulty : Medium

Type : Loop

Trek

Departure : L'Île-Bouchard

Arrival : L'Île-Bouchard

Cities : 1. L'Île-Bouchard

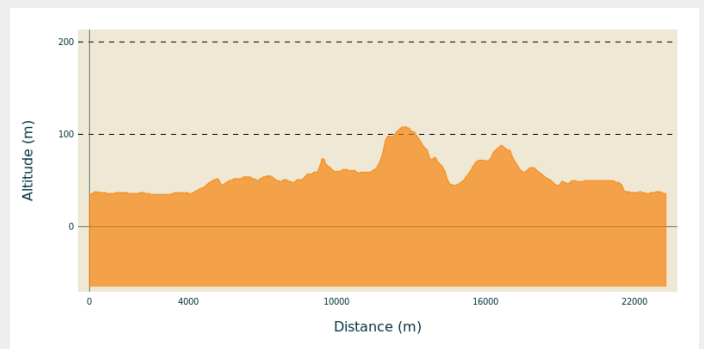
2. Panzoult

3. Avon-les-Roches

4. Crissay-sur-Manse

5. Cruzilles

Altimetric profile



Min elevation 35 m Max elevation 108 m

1. L'Île-Bouchard

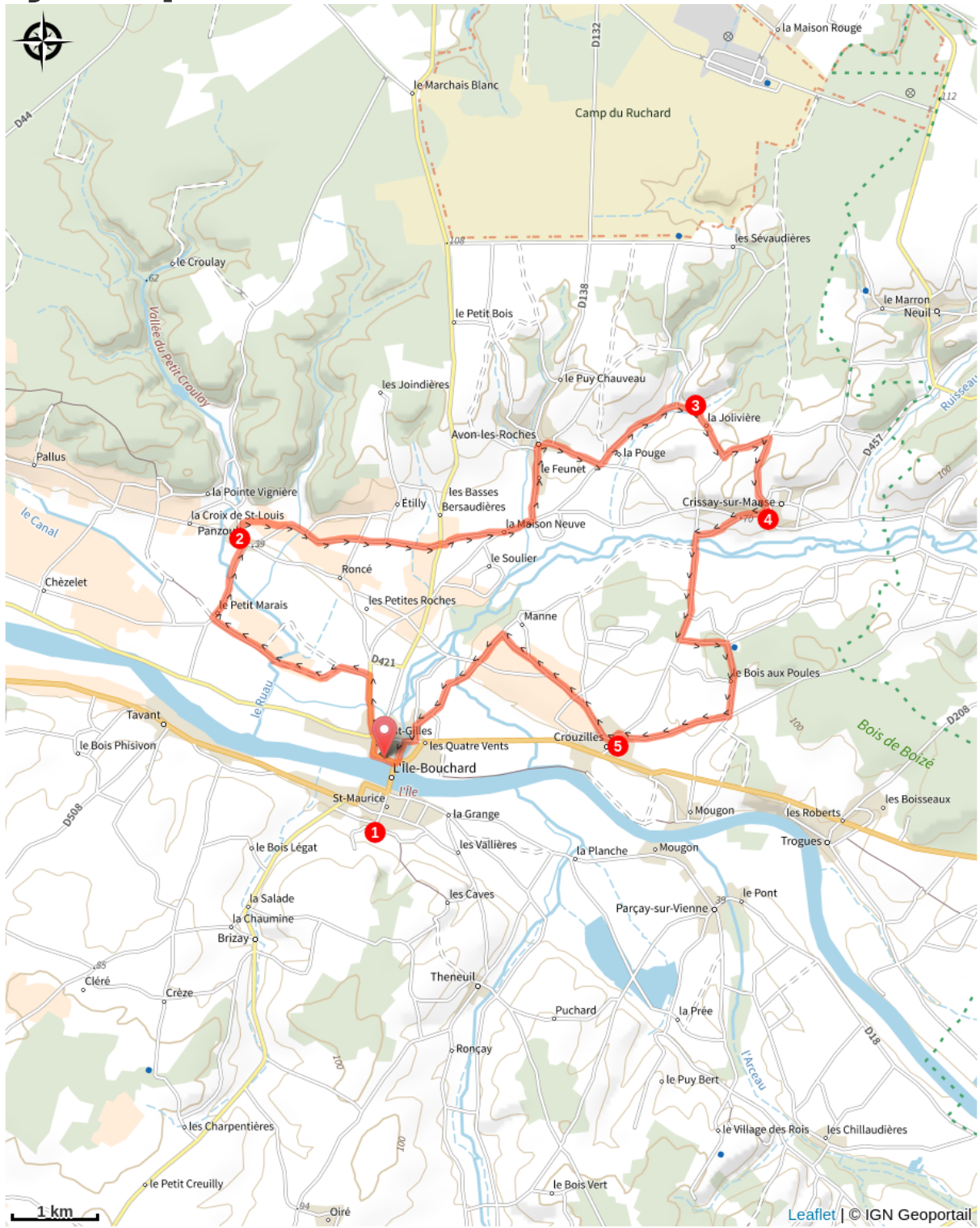
2. Panzoult

3. Le château et la collégiale des Roches Tranchelion

4. Crissay-sur-Manse

5. Cruzilles

On your path...



All useful information