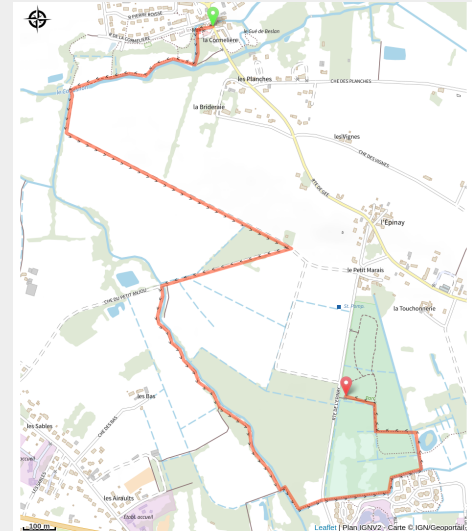


Couasnon nature trail



The site stretches over a 20-hectare wetland. Leaving from Beaufort or Gée, follow the Couasnon for a walk immersed in nature.

At first glance, this landscape is commonplace, but as you walk along, you discover a site teeming with life. You'll never look at a hedge, a pond or even a river the same way again!

Take advantage of this walk to discover the village of Beaufort-en-Vallée, its Place Jeanne de Laval and its houses and townhouses.

In Gée, let yourself be charmed by the old presbytery and the picturesque Romanesque church. You and your family can also enjoy the ecopark and its facilities: picnic tables, meadows grazed by Solognotes, basketball court, zip-line...

Useful information

Practice : Hiking

Duration : 1 h

Length : 3.9 km

Trek ascent : 6 m

Difficulty : Easy

Themes : Forest, Park's trail, River and stream

Trek

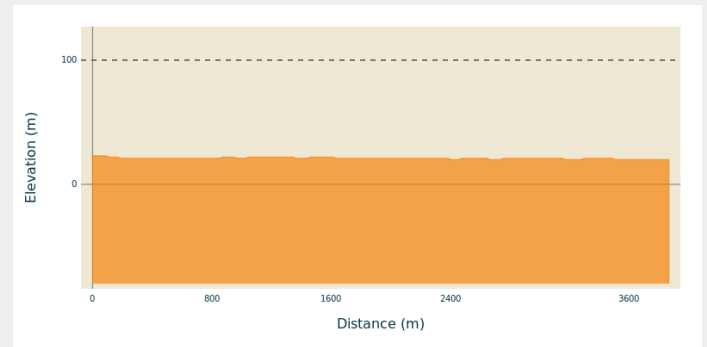
Departure : Ecoparc de Gée

Arrival : Ecoparc de Gée

Markings :  Sentier du Parc

Cities : 1. Beaufort-en-Anjou

Altimetric profile



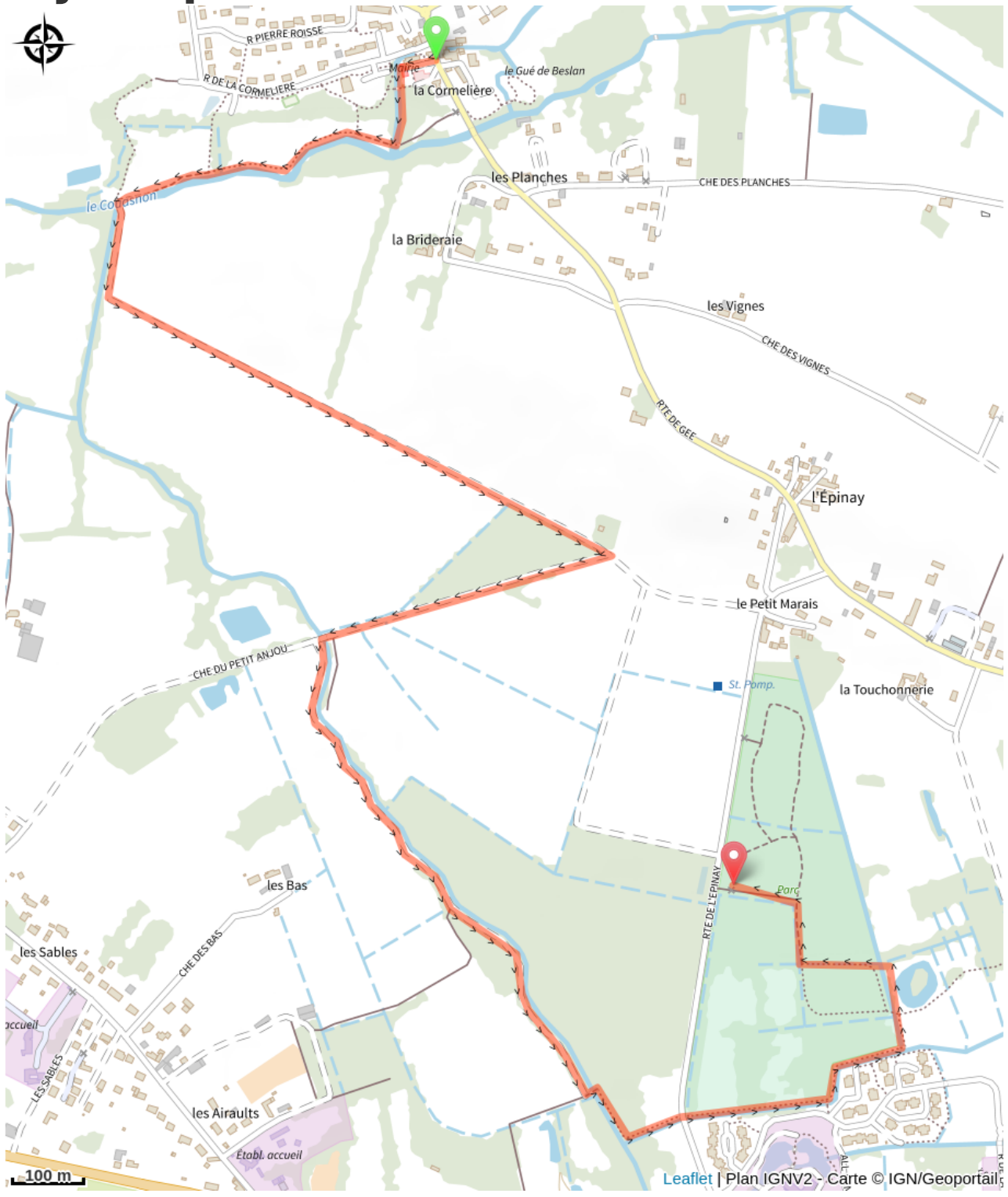
Min elevation 20 m Max elevation 23 m

In Gée, place de l'église, go to the starting station.

Then follow the yellow arrows on wooden posts from station to station.

1. Start the trail on the left of the church. Turn left to reach the Couasnon river and follow it for 500m. The first 3 stations are located along this stretch.
2. Turn left over the wooden bridge to reach the 4th station. Continue on the track for 1km.
3. At the intersection, fork right onto rue du Petit Anjou and continue for 450m. After the bridge, turn left and go straight on for 850m. Cross the Couasnon to the left. After the bridge, turn right onto the road leading to Route de l'Epinay. Discover the 5th station. Cross the Epinay wheel and continue on the track opposite for 400m.
4. Turn right. Go round the pond to the left and discover the 6th station. After the pond, turn left. Continue for 120m, then turn right for 150m. You'll come to the 7th station. Turn left to reach the small marsh parking area, where you'll also find the trailhead from Beaufort-en-Vallée.
5. Take the trail in the opposite direction to the trailhead from Gée.

On your path...



All useful information

 **At the water's edge**

 **In the forest**

 **Park's trail**