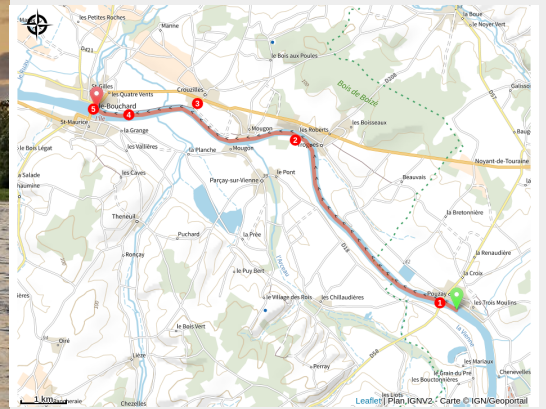


From Pouzay to Île Bouchard

Balades et randos région de Richelieu/Île-Bouchard/Sainte Maure - Pouzay



Coucher de soleil sur la Vienne



The Vienne is one of the main tributaries of the Loire.

The quality of its waters makes it an ideal host for migratory fish. Salmon, eels, shad and lampreys all live here.

Along this peaceful descent of the Vienne, you will find small villages and the typical landscapes of alluvial valleys; limestone hillsides or floodplains. Along this route, many launch points will allow you to take breaks :

- Pouzay
- Parçay-sur-Vienne

Useful information

Practice : Canoe

Duration : 1 h 50

Length : 10.8 km

Difficulty : Medium

Type : Crossing

Themes : Exceptional views, Fauna, Flora, River and stream

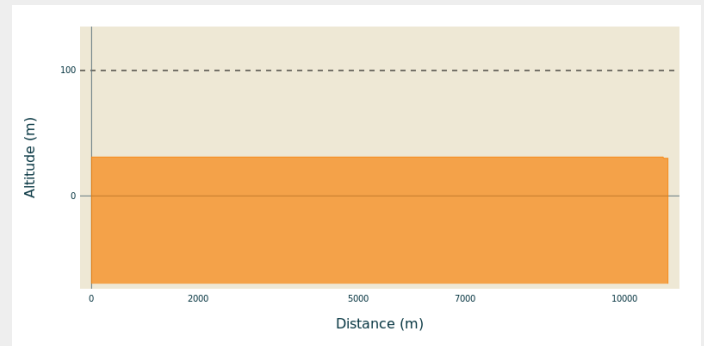
Trek

Departure : Pouzay Beach

Arrival : Île Bouchard

- Cities** :
1. Pouzay
 2. Parçay-sur-Vienne
 3. Trogues
 4. Cruzilles
 5. L'Île-Bouchard

Altimetric profile



Min elevation 30 m Max elevation 31 m

1. Pouzay

The Notre-Dame Church, rebuilt in the 19th century, houses a square bell tower with twin bays dating from the 12th century. It is topped with a hexagonal stone spire from the 15th century.

2. Parçay-sur-Vienne boat launch

After passing "La Musse," a former fishing village, you will discover the boat launch of Parçay-sur-Vienne on the left bank, where you can take a break.

3. Cruzilles

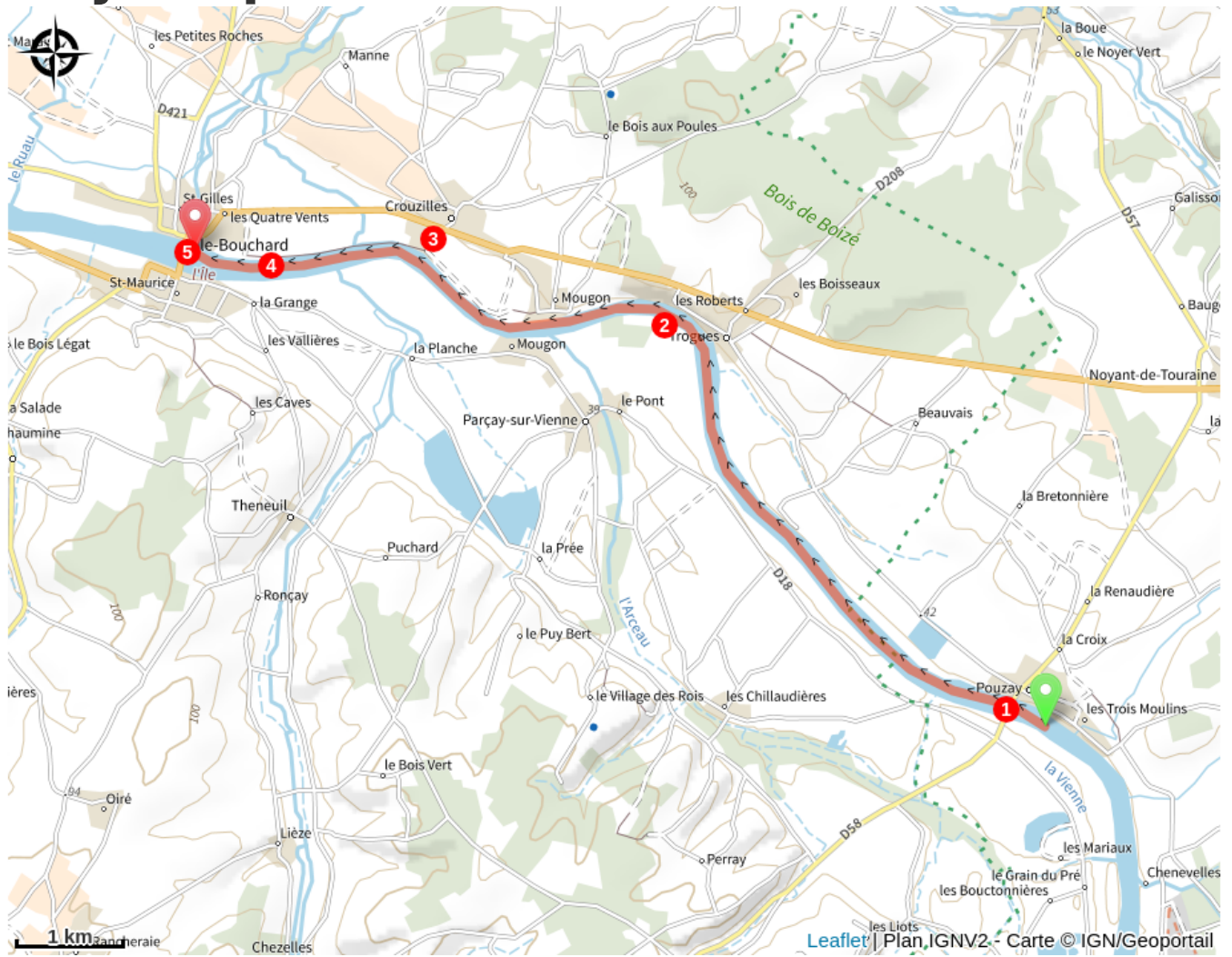
Work undertaken on the chevet of the Notre Dame Church (12th and 13th centuries) has unearthed Merovingian sarcophagi.

4. l'Île Bouchard railway bridge

5. Île Bouchard

The bridges, emblems of the town, are the reason for the union in 1832 of the communes of Saint-Gilles (to the north) and Saint-Maurice (to the south). The Saint-Maurice district houses one of the oldest Romanesque buildings in France: the Saint-Léonard Priory, built around 1067. Nearby, the former station houses the Museum of Local Traditions.

On your path...



All useful information

At the water's edge

Advices

SAFETY

- You must be able to swim at least 25 meters and be confident under water.
- You are required to wear a proper life jacket and shoes that will not slip off.
- Take care when approaching bridges and always take the marked channel
- Follow the instructions on this sheet and heed the warnings of th hire crew.
- Weather conditions and water levels can be unpredictable. Information on this sheet is for guidance purposes only and is based on optimum conditions.
- Be cautious of cyanobacteria present in the Vienne River: [learn more](#).

WATERWAY CODE

- Only disembark in designated areas. Do not try to land on the small islands and sandy banks where you could endanger ground-nesting birds.
- Many of the islands shown on the map are private property.
- Respect our wildlife: keep noise to a minimum.
- Do not litter. Take your rubbish home with you.
- Do not tie up to the marker buoys. They could be displaced and give misleading information.
- Be aware that other people use the waterway too.

REMEMBER : YOU ARE RESPONSIBLE FOR YOUR OWN SAFETY

 Information desks

OT Azay Chinon Val de Loire - Azay

4 Rue du Château, 37190 Azay-le-Rideau

tourisme@azay-chinon-valde Loire.com

Tel : 02 47 45 44 40

<https://www.azay-chinon-valde Loire.com/>

OT Azay Chinon Val de Loire - Chinon

1 Rue Rabelais,, 37500 Chinon

tourisme@azay-chinon-valde Loire.com

Tel : 02 47 93 17 85

<https://www.azay-chinon-valde Loire.com/>

**OT Azay Chinon Val de Loire -
Richelieu**

Place du Marché, 37120 Richelieu

tourisme@azay-chinon-valde Loire.com

Tel : 02 47 58 13 62

<https://www.azay-chinon-valde Loire.com/>

**OT Azay Chinon Val de Loire - Ste
Maure**

77 Av. du Général de Gaulle, 37800

Sainte-Maure-de-Touraine

tourisme@azay-chinon-valde Loire.com

Tel : 02 47 65 66 20

<https://www.azay-chinon-valde Loire.com/>