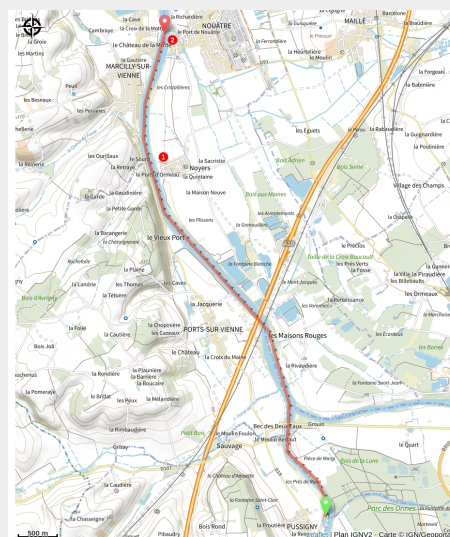


From Pussigny to Marcilly-sur-Vienne

Balades et randos région de Richelieu/Ile-Bouchard/Sainte Maure - Pussigny



Pause au bord de la Vienne



The Vienne is one of the main tributaries of the Loire.

The quality of its waters makes it an ideal host for migratory fish. Salmon, eels, shad and lampreys all live here.

Along this peaceful descent of the Vienne, you will find small villages and the typical landscapes of alluvial valleys; limestone hillsides or floodplains. On this route, launch sites will allow you to take breaks, including one at Nouâtre - Noyers.

Useful information

Practice : Canoe

Duration : 1 h 30

Length : 7.3 km

Trek ascent : 3 m

Difficulty : Easy

Type : Crossing

Themes : Exceptional views, Fauna, Flora, River and stream

Trek

Departure : Pussigny Beach

Arrival : Marcilly-sur-Vienne Campground

Cities : 1. Pussigny

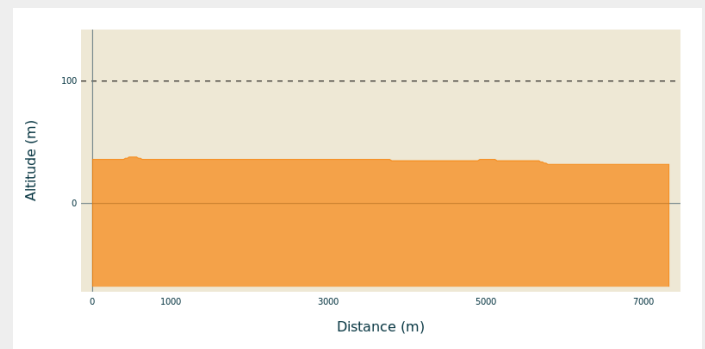
2. Port-de-Piles

3. Ports-sur-Vienne

4. Nouâtre

5. Marcilly-sur-Vienne

Altimetric profile



Min elevation 32 m Max elevation 38 m

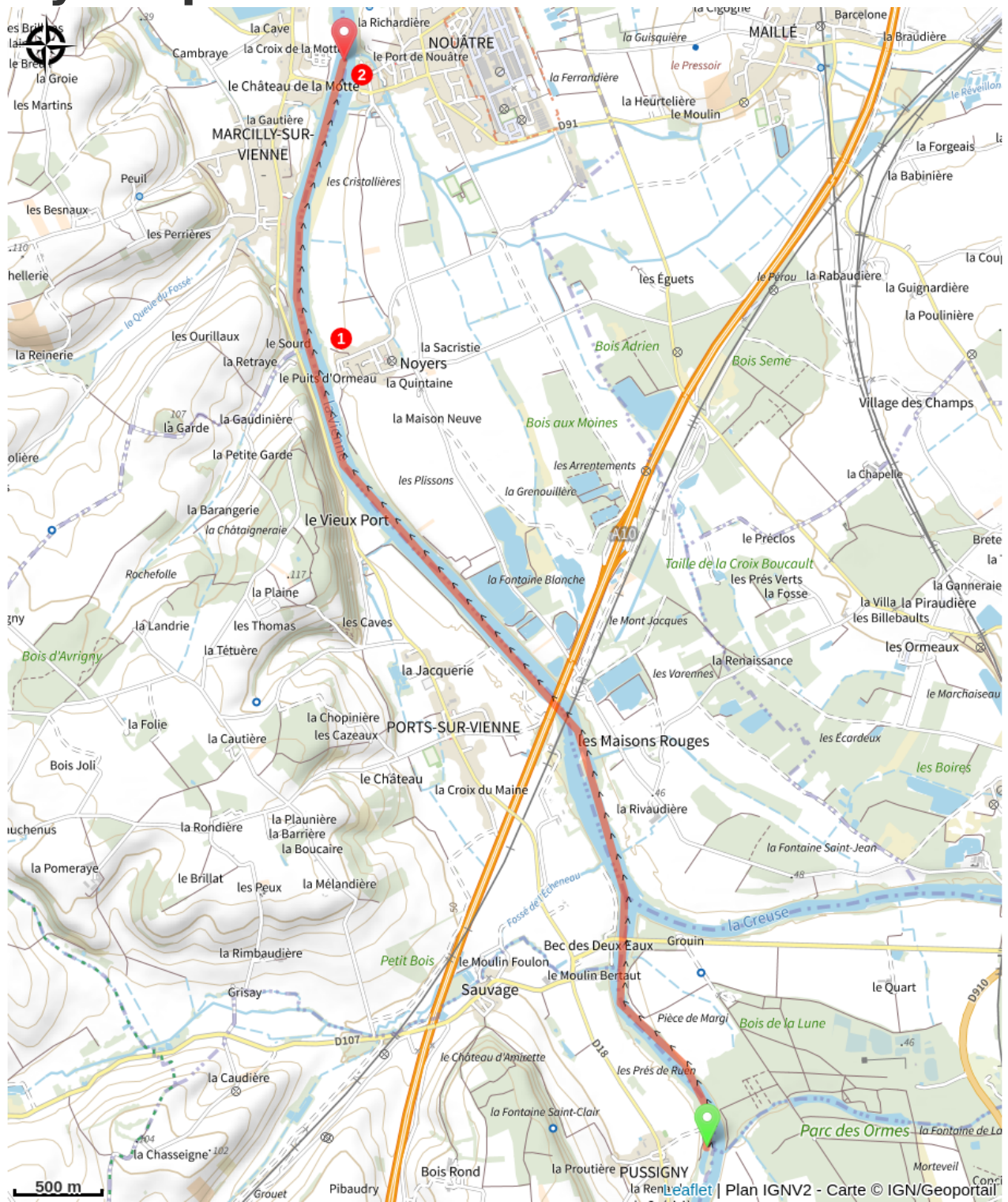
1. Noyers

A soft light reflects off the old stones of this hamlet. The sense of tranquility it emanates is enhanced by the presence of the Vienne, whose bright reflections illuminate the hillsides on the other bank. The alleys of this village are full of architectural and decorative treasures, the centerpiece of which is the portal of the former Benedictine Abbey, founded in the 11th century.

2. Nouâtre

This village owes its name to the castle that Foulques Nerra built in the 10th century on the banks of the Vienne, of which the remains of three towers are still visible. In the church, discover the altarpiece of the Passion, high reliefs sculpted in alabaster from the 15th century (visit upon request at the town hall).

On your path...



All useful information

At the water's edge

Advices

SAFETY

- You must be able to swim at least 25 meters and be confident under water.
- You are required to wear a proper life jacket and shoes that will not slip off.
- Take care when approaching bridges and always take the marked channel
- Follow the instructions on this sheet and heed the warnings of the hire crew.
- Weather conditions and water levels can be unpredictable. Information on this sheet is for guidance purposes only and is based on optimum conditions.
- Be cautious of cyanobacteria present in the Vienne River: [learn more](#).

WATERWAY CODE

- Only disembark in designated areas. Do not try to land on the small islands and sandy banks where you could endanger ground-nesting birds.
- Many of the islands shown on the map are private property.
- Respect our wildlife: keep noise to a minimum.
- Do not litter. Take your rubbish home with you.
- Do not tie up to the marker buoys. They could be displaced and give misleading information.
- Be aware that other people use the waterway too.

REMEMBER : YOU ARE RESPONSIBLE FOR YOUR OWN SAFETY

Gear

You have the option to rent canoes at Camping de Marcilly-sur-Vienne, which will take you to the starting point of the descent.

More information:

[Camping de La Motte](#)
[Rates](#)

Reservations at 07 50 87 62 00

Hours: Monday to Sunday from 9:00 AM to 12:00 PM

Information desks

OT Azay Chinon Val de Loire - Azay

4 Rue du Château, 37190 Azay-le-Rideau

tourisme@azay-chinon-valdeloire.com

Tel : 02 47 45 44 40

<https://www.azay-chinon-valdeloire.com/>

OT Azay Chinon Val de Loire - Chinon

1 Rue Rabelais,, 37500 Chinon

tourisme@azay-chinon-valdeloire.com

Tel : 02 47 93 17 85

<https://www.azay-chinon-valdeloire.com/>

OT Azay Chinon Val de Loire - Richelieu

Place du Marché, 37120 Richelieu

tourisme@azay-chinon-valdeloire.com

Tel : 02 47 58 13 62

<https://www.azay-chinon-valdeloire.com/>

OT Azay Chinon Val de Loire - Ste Maure

77 Av. du Général de Gaulle, 37800

Sainte-Maure-de-Touraine

tourisme@azay-chinon-valdeloire.com

Tel : 02 47 65 66 20

<https://www.azay-chinon-valdeloire.com/>