
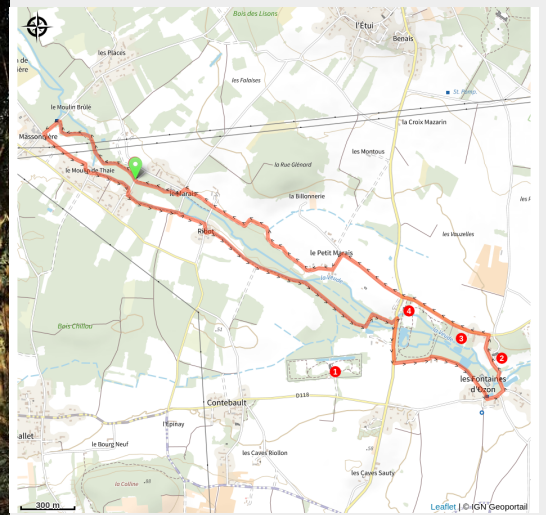


Huismes walking trail - Route N°3

Balades et randos région de Chinon - Huismes



(Pixabay)



The name Huismes is thought to come from the Gallic word Uxisama, meaning a very high village. In the 10th century, Huismes was called Oximensis Villa, then Oxima and Exmes in the 15th century. Huismes was occupied very early on, as evidenced by the prehistoric remains found at the Motte and Grands Champs sites, etc.

The Gallo-Roman and Merovingian eras also left their mark on Huismes. A Roman road, the Via Espicopalis, crossed Huismes from south to north.

Useful information

Practice : Hiking

Duration : 1 h

Length : 7.1 km

Trek ascent : 24 m

Difficulty : Easy

Themes : River and stream

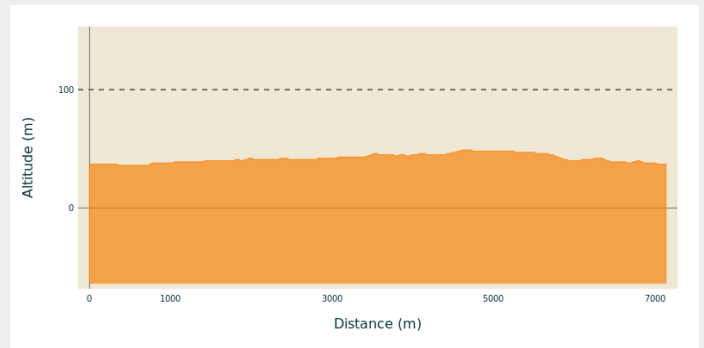
Trek

Departure : La Gaudinière car park

Arrival : La Gaudinière car park

Cities : 1. Huismes

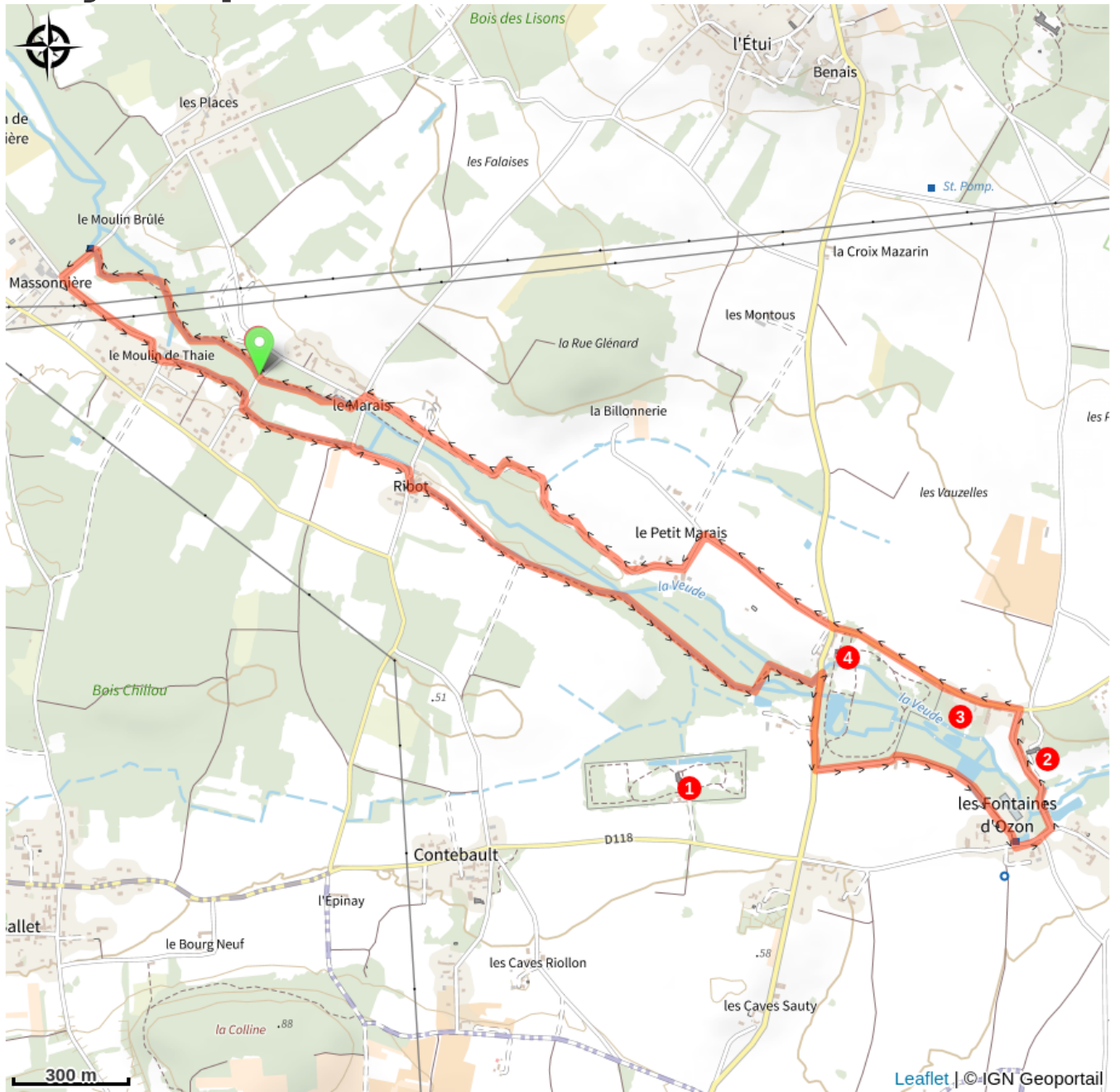
Altimetric profile



Min elevation 36 m Max elevation 49 m

1. Château de la Poitevinière
2. Château de l'Ermitage
3. Château de la Chaussée
4. Château d'Usage

On your path...



All useful information

 **At the water's edge**

Information desks

OT Azay Chinon Val de Loire - Azay

4 Rue du Château, 37190 Azay-le-Rideau

tourisme@azay-chinon-valde Loire.com

Tel : 02 47 45 44 40

<https://www.azay-chinon-valde Loire.com/>

OT Azay Chinon Val de Loire - Chinon

1 Rue Rabelais,, 37500 Chinon

tourisme@azay-chinon-valde Loire.com

Tel : 02 47 93 17 85

<https://www.azay-chinon-valde Loire.com/>