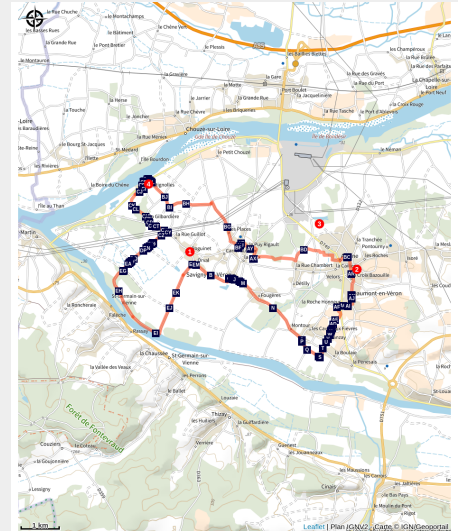


Between Chinon and Candes-Saint-Martin

Balades et randos région de Chinon - Avoine



(Pixabay)



Discover the Véron bocage and the Savigny countryside on this trail that takes you all the way to the banks of the Loire.

Useful information

Practice : Cycling

Duration : 2 h

Length : 25.0 km

Difficulty : Easy

Type : Loop

Themes : Flora, River and stream

Trek

Departure : Savigny-en-Véron

Arrival : Savigny-en-Véron

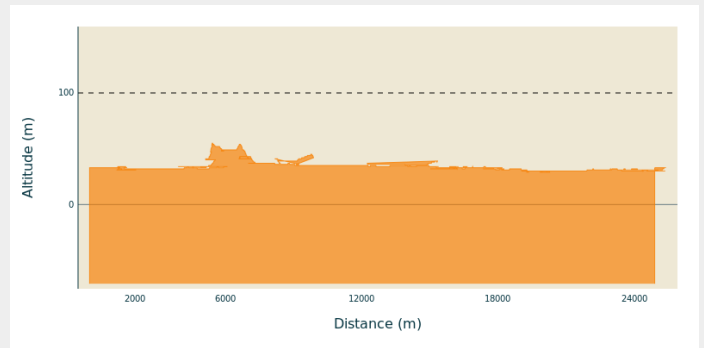
Cities : 1. Avoine

2. Beaumont-en-Véron

3. Saint-Germain-sur-Vienne

4. Savigny-en-Véron

Altimetric profile



Min elevation 0 m Max elevation 0 m

1. The Musée du Véron

At a time when the confluence is a UNESCO World Heritage site and its hedged farmland is recognised as a Sensitive Natural Area, the museum invites you to spend some time relaxing and discovering this remarkable landscape. The museum's exhibitions are open to the world, exploring the past and looking to the future.

2. The House of Wine and Tourism

In the centre of Beaumont-en-Véron, set foot in this place dedicated to the discovery and sale of wines produced in the Véron and local regional gourmet and craft products.

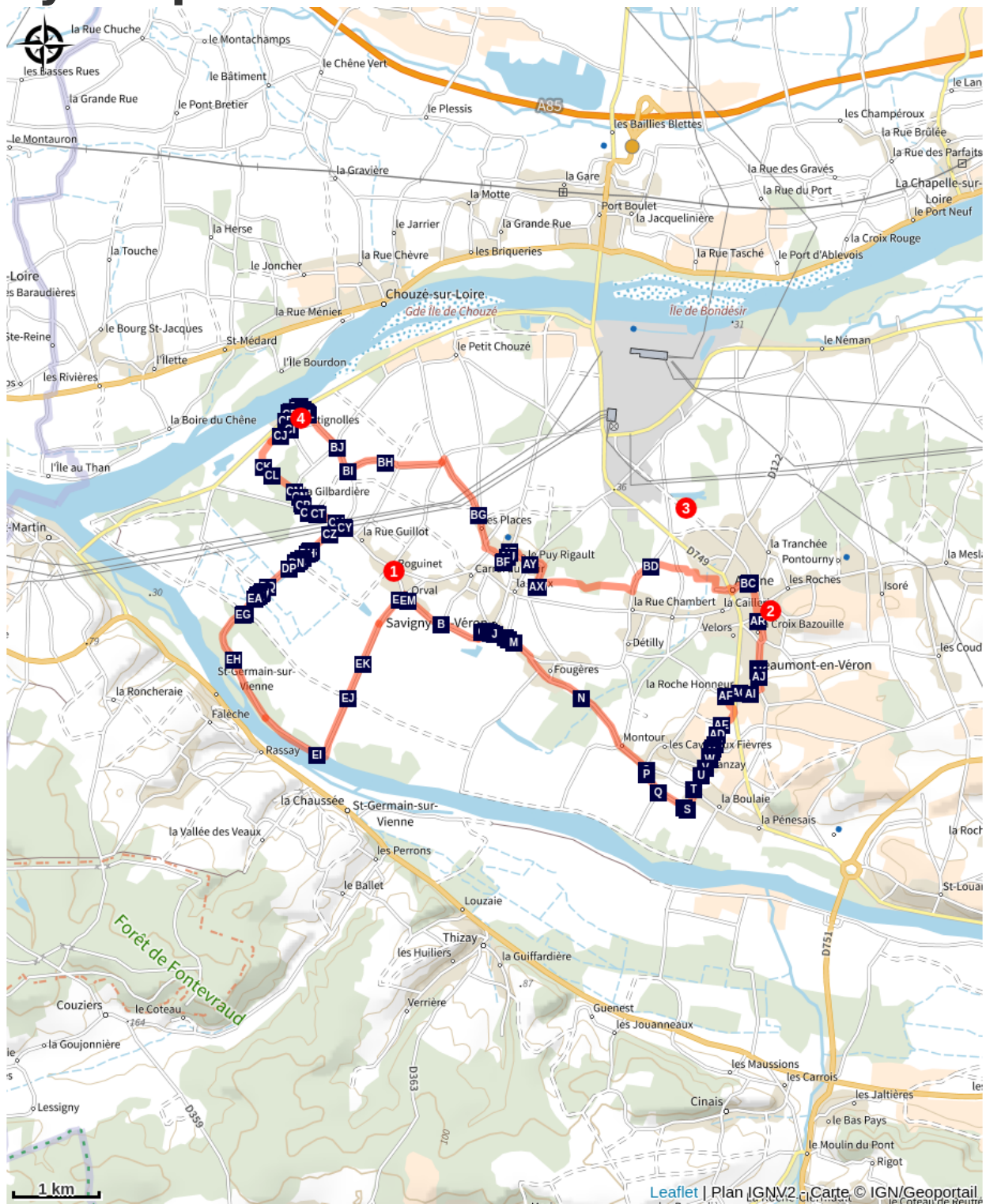
3. The Parc du Centre

Spend a pleasant moment in Avoine's flower-filled park. One of three communes in the department to have been awarded the 4-flower label, close to the swimming pool and media library.

4. Bertignolles

A corner of unspoilt nature on the banks of the Loire. Dry grasslands run alongside the wild river. A few tufa stone houses are a reminder that Bertignolles was a fishing village in the last century.

On your path...



All useful information

Environmental sensitive areas

Along your trek, you will go through sensitive areas related to the presence of a specific species or environment. In these areas, an appropriate behaviour allows to contribute to their preservation. For detailed information, specific forms are accessible for each area.

Site Natura 2000 des basses vallées de la Vienne et de l'Indre

Sensitivity period: January, February, March, April, May, June, July, August, September, October, November, Decembre

The site was designated in 2005 under the Birds Directive. The Park has been coordinating the site since 2010 (initially for the period 2010-2016, then renewed for 2016-2019 and 2019-2022), in conjunction with the CPIE Touraine-Val de Loire and the Indre-et-Loire Chamber of Agriculture.

The low valleys are largely covered by natural flood meadows, which are mown and/or grazed. These meadows form large complexes that are home to rare and endangered birds: corncrake, red-backed shrike, meadowlark, spotted crane, etc.

Certain sectors are characterized by a dense bocage network, with pollarded trees surrounding the meadows (Véron bocage): this is the home of the Common Fritillary, Natterjack Toad, Great Capricorn...

Finally, the banks of the Vienne and Indre rivers are occupied by alluvial woodlands and poplar plantations.